

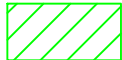


© Ordnance Survey Ireland 2021/OSi\_NMA\_053  
Includes Ordnance Survey Ireland data reproduced by Donegal County Council.

**Legend**

-  Extent of Housing Estate that is the subject of the taking in charge (TIC) application made under Section 180 of the Planning and Development Act.
-  Area that is proposed to be declared a public road through the procedures set out by Section 11 of the Roads Act.
-  Area of open space.

**Comhairle Chontae Dhún na nGall**  
**Donegal County Council**  
Community Development and Planning Services  
Tel:(074)9153900 Fax:(074)9172812 www.donegalcoco.ie  
P. Mullen Senior Executive Engineer



| Rev | By | Date | Description |
|-----|----|------|-------------|
|     |    |      |             |
|     |    |      |             |
|     |    |      |             |

Scale: 1:1000 @ A3  
O.S Map Ref: 0554-C; 0554-D  
Job No: TO-309

Purpose of Dwg:  Information  Construction  Part 8  Other  Tender  
Prepared: ST Date: July 2021  
Checked: ML Date: July 2021  
Approved: PM Date: July 2021

Project: Keenaghan Cottages Taking in Charge  
Location: Kilcar, Co. Donegal  
Dwg Title: Site Layout - TIC

Rev.: 0  
Dwg no.: TO-309-001